

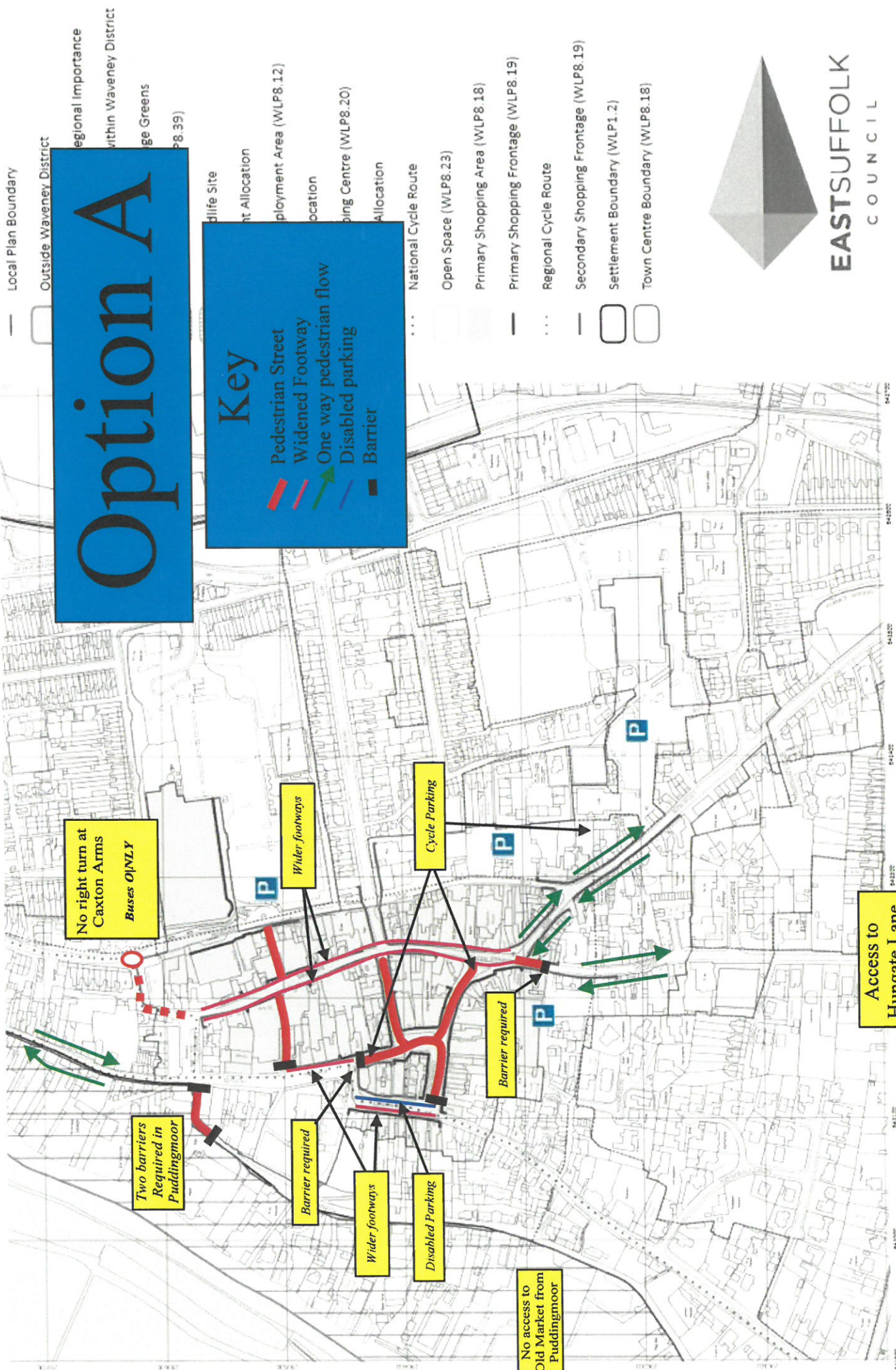
Beccles Town Centre Inset Map 1:2,000

0 100 Metres

Option A

Key

-  Pedestrian Street
-  Widened Footway
-  One way pedestrian flow
-  Disabled parking
-  Barrier



- Local Plan Boundary
- Outside Waveney District
- Regional Importance within Waveney District
- Large Greens (WLP8.39)
- Wildlife Site
- Employment Allocation
- Employment Area (WLP8.12)
- Location
- Shopping Centre (WLP8.20)
- Allocation
- National Cycle Route
- Open Space (WLP8.23)
- Primary Shopping Area (WLP8.18)
- Primary Shopping Frontage (WLP8.19)
- Regional Cycle Route
- Secondary Shopping Frontage (WLP8.19)
- Settlement Boundary (WLP1.2)
- Town Centre Boundary (WLP8.18)



EASTSUFFOLK
COUNCIL

Beccles Town Centre Inset Map 1:2,000


0 100 Metres

Option B

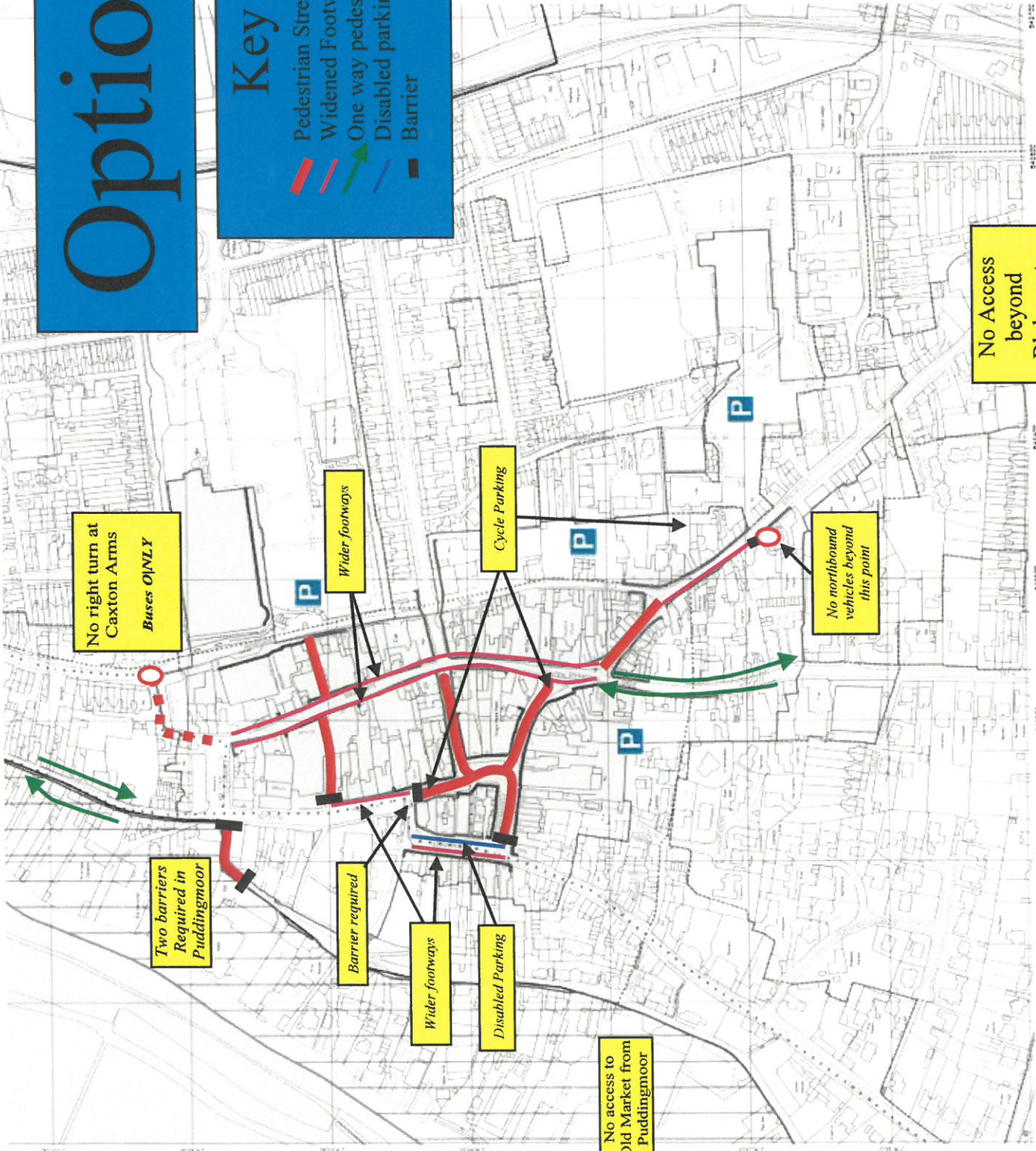
Key

- Pedestrian Street
- Widened Footway
- One way pedestrian flow
- Disabled parking
- Barrier

- Local Plan Boundary
- ... District
- ... Site of Regional Importance
- ... Area within Waveney District
- ... and Village Greens
- ... Conservation Area (WLP8.39)
- ... Priority Wildlife Site
- ... Payment Allocation
- ... Employment Area (WLP8.12)
- ... Planning Allocation
- ... Shopping Centre (WLP8.20)
- ... Land Use Allocation
- ... National Cycle Route
- ... Open Space (WLP8.23)
- ... Primary Shopping Area (WLP8.18)
- ... Primary Shopping Frontage (WLP8.19)
- ... Regional Cycle Route
- ... Secondary Shopping Frontage (WLP8.19)
- ... Settlement Boundary (WLP1.2)
- ... Town Centre Boundary (WLP8.18)



EASTSUFFOLK
COUNCIL



No right turn at Caxton Arms
Buses ONLY

Two barriers Required in Puddingmoor

Barrier required

Wider footways

Disabled Parking

Cycle Parking

No northbound vehicles beyond this point

No Access beyond Blyburgate Carpark